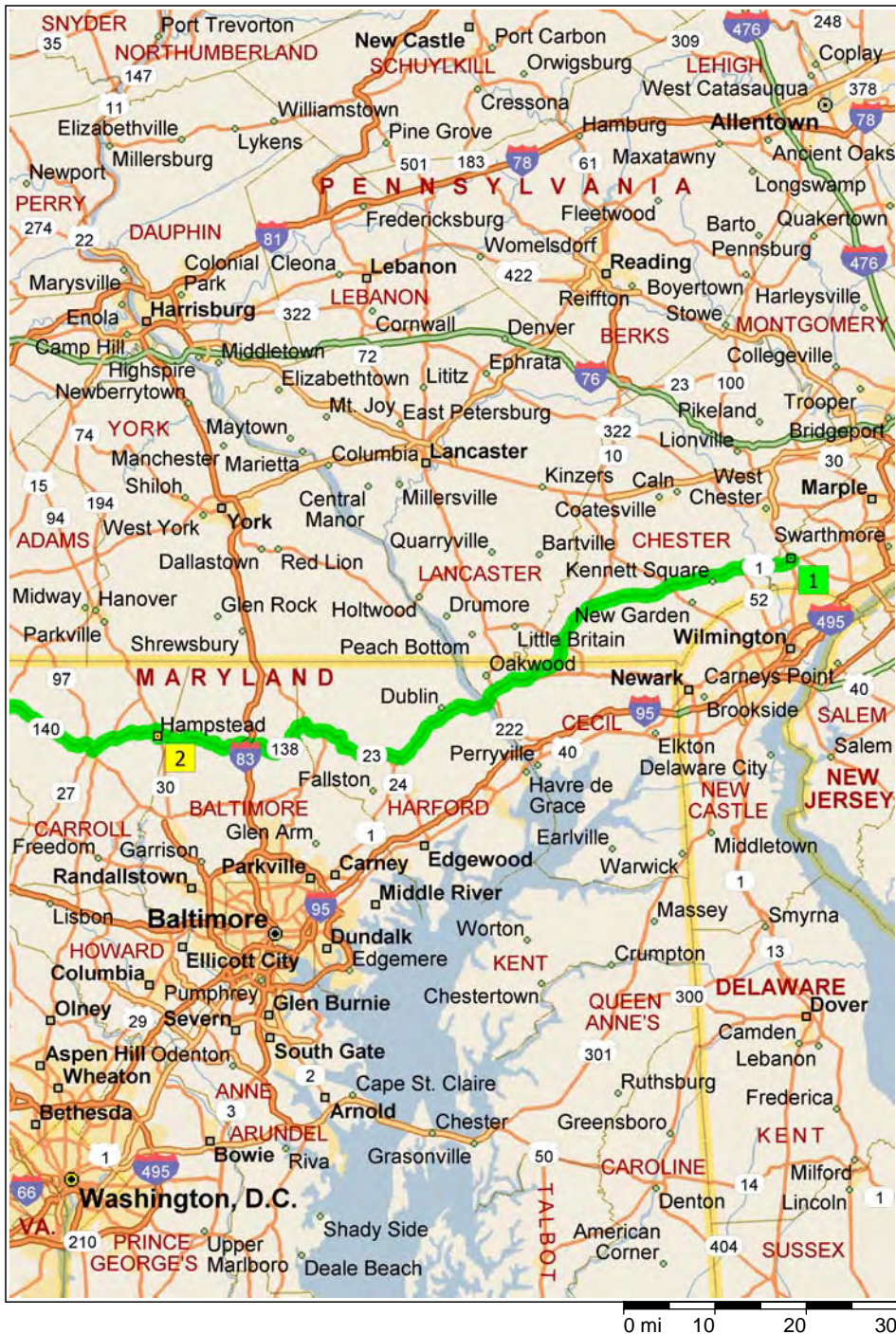


Wilmington to Knoxville - 3 days v1

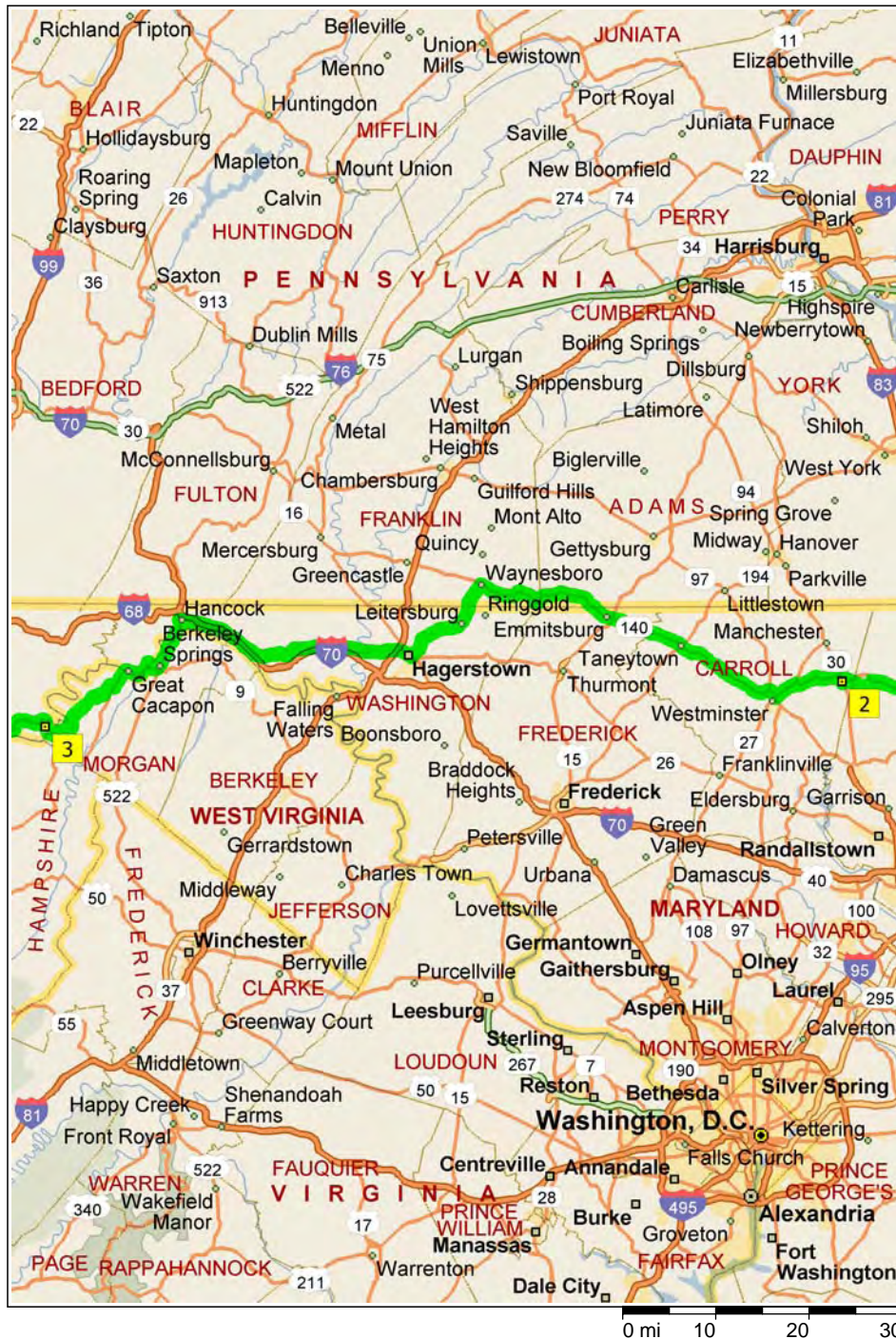
894.0 miles; 2 days, 3 hours, 58 minutes





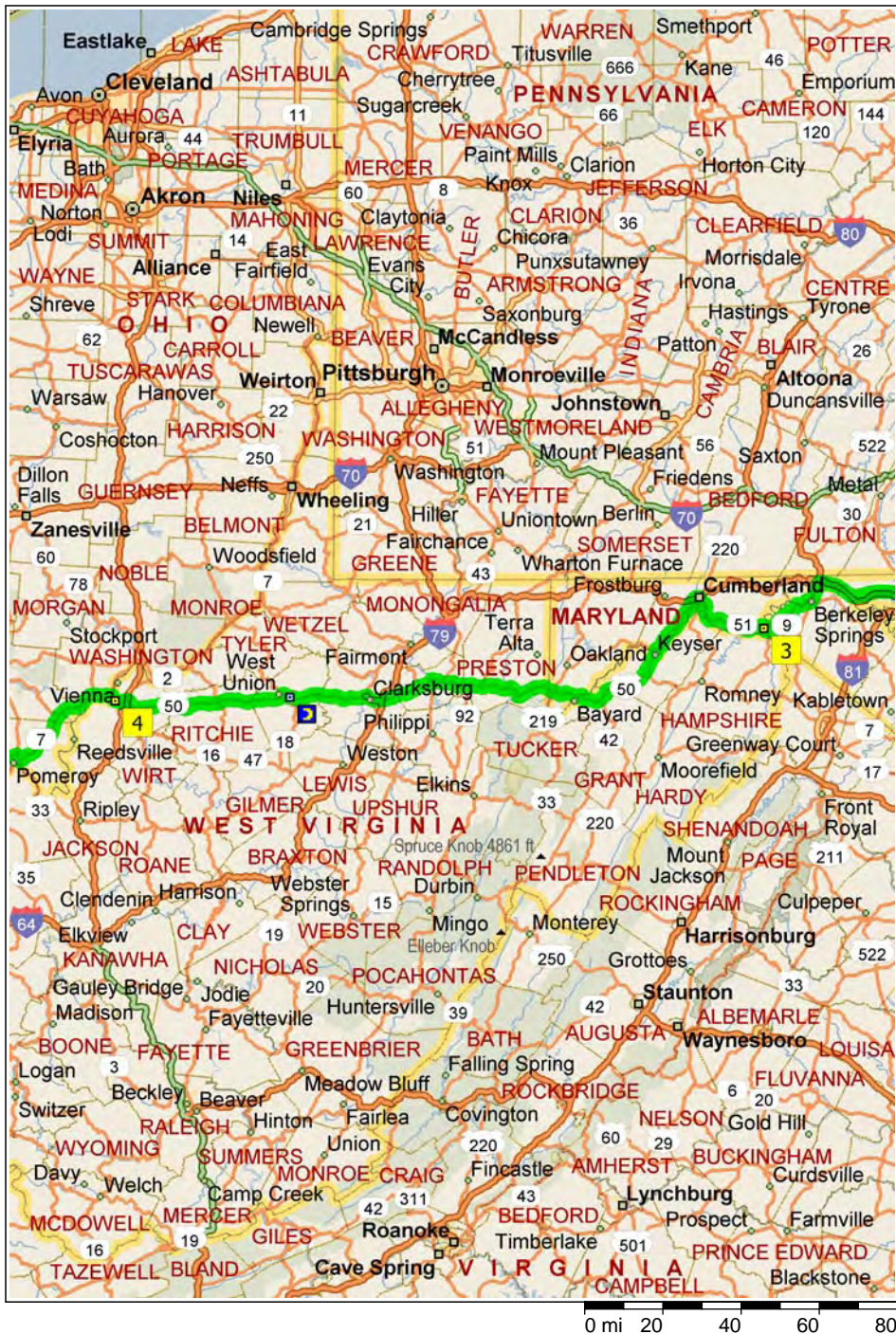
DAY 1

9:00 AM	0.0 mi	1 Depart near Brandywine Summit on US-202 [US-322] (South) for 0.3 mi
9:00 AM	0.3 mi	Turn RIGHT (West) onto US-1 [Baltimore Pike] for 52.3 mi
9:34 AM	30.9 mi	Entering Maryland
10:03 AM	52.6 mi	Turn RIGHT (North-West) onto SR-23 [East West Hwy] for 6.8 mi
10:10 AM	59.4 mi	Turn RIGHT (North) onto SR-165 [SR-23] for 1.3 mi
10:13 AM	60.7 mi	Turn LEFT (West) onto SR-23 [Norrisville Rd] for 4.6 mi
10:19 AM	65.2 mi	Turn LEFT (South-West) onto SR-138 [Troyer Rd] for 3.1 mi
10:23 AM	68.3 mi	Turn RIGHT (South-West) onto SR-138 [Shepperd Rd] for 3.3 mi
10:30 AM	71.6 mi	Turn RIGHT (North-West) onto SR-138 [Monkton Rd] for 2.8 mi
10:34 AM	74.4 mi	Turn RIGHT (North) onto SR-45 [York Rd] for 174 yds
10:34 AM	74.5 mi	Turn LEFT (West) onto SR-137 [Mt Carmel Rd] for 7.7 mi
10:46 AM	82.2 mi	Turn LEFT (South) onto Pleasant Meadow Rd for 1.2 mi
10:50 AM	83.4 mi	Turn RIGHT (North-West) onto SR-88 [Blackrock Rd] for 1.8 mi
10:53 AM	85.2 mi	Keep STRAIGHT onto SR-88 [Black Rock Rd] for 0.1 mi
10:53 AM	85.3 mi	Turn LEFT (South-West) onto SR-88 [Lower Beckleysville Rd] for 0.7 mi
10:54 AM	86.0 mi	Road name changes to N Houcksville Rd for 0.2 mi
10:55 AM	86.2 mi	Turn RIGHT (North) onto S Carroll St for 0.2 mi
10:56 AM	86.3 mi	2 At Hampstead, stay on S Carroll St (North) for 0.2 mi
10:57 AM	86.5 mi	Turn RIGHT (East) onto Gill Ave W for 0.2 mi
10:58 AM	86.7 mi	Turn LEFT (North) onto SR-30 [N Main St] for 0.5 mi
10:59 AM	87.2 mi	Turn LEFT (West) onto SR-482 [Hampstead Mexico Rd] for 5.4 mi

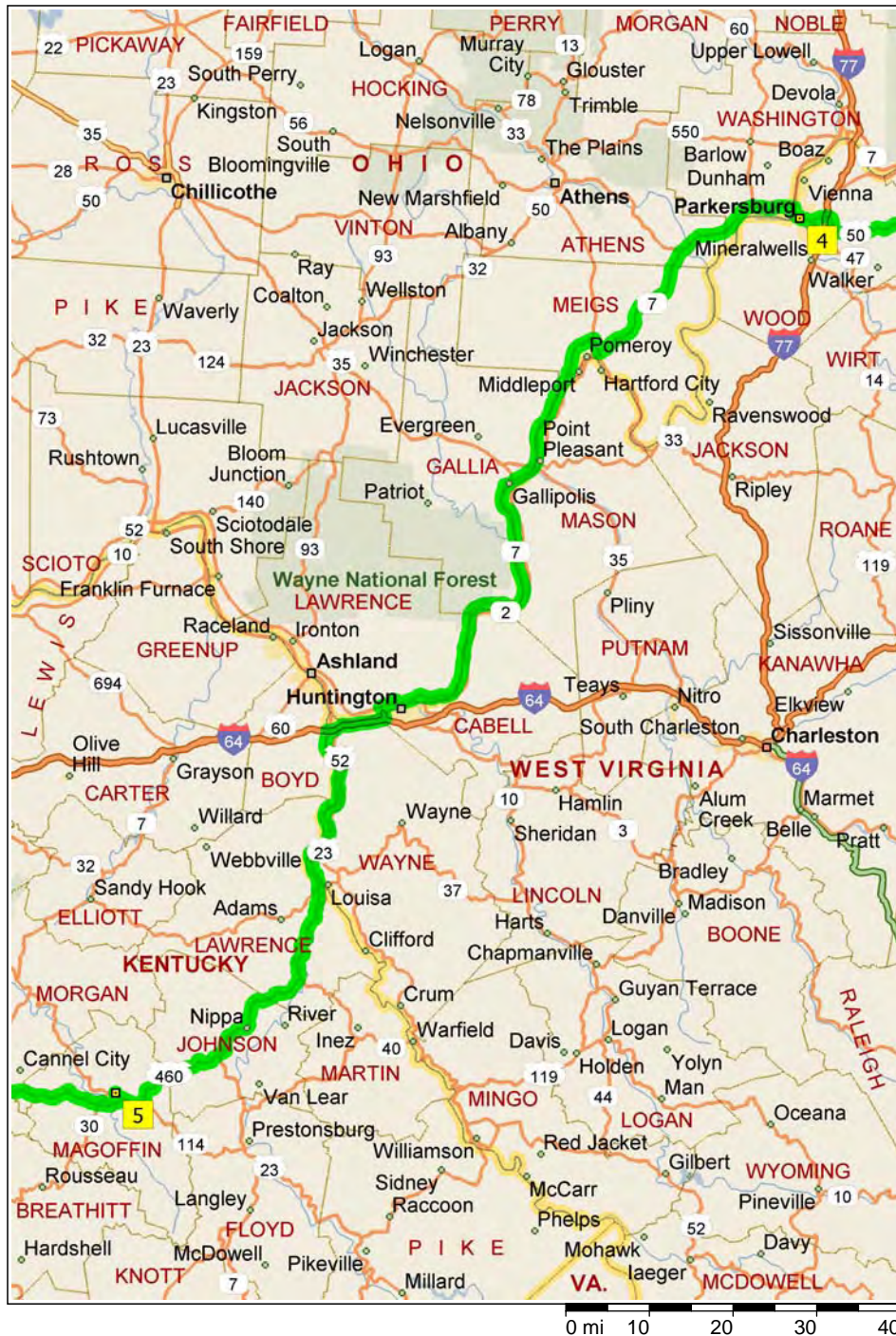


11:07 AM	92.6 mi	Turn LEFT (South-West) onto SR-27 [Manchester Rd] for 2.5 mi
11:09 AM	95.0 mi	Take Ramp (LEFT) onto SR-140 [SR-97] for 11.0 mi towards MD-140 / MD-97
11:21 AM	106.1 mi	At roundabout, take the FIRST exit onto SR-140 [E Baltimore St] for 11.8 mi
11:39 AM	117.9 mi	Entering Pennsylvania
11:39 AM	117.9 mi	Road name changes to SR-16 [Waynesboro Pike] for 14.2 mi
11:57 AM	132.1 mi	Turn LEFT (South-West) onto SR-316 [Hagerstown Rd] for 2.9 mi
12:02 PM	135.0 mi	Entering Maryland
12:02 PM	135.0 mi	Road name changes to SR-60 [Leitersburg Rd] for 2.4 mi
12:05 PM	137.5 mi	Keep STRAIGHT onto SR-60 [Leitersburg Pike] for 4.1 mi
12:10 PM	141.6 mi	Keep STRAIGHT onto SR-60 for 0.7 mi
12:11 PM	142.3 mi	Keep STRAIGHT onto SR-60 [Potomac Ave] for 1.1 mi
12:13 PM	143.4 mi	Keep STRAIGHT onto SR-60 [N Potomac St] for 0.5 mi
12:13 PM	143.9 mi	Turn RIGHT (West) onto US-40 [W Franklin St] for 1.8 mi
12:17 PM	145.8 mi	Keep STRAIGHT onto US-40 [National Pike] for 9.5 mi
12:28 PM	155.3 mi	Bear LEFT (West) onto US-40 [E Cumberland St] for 0.3 mi
12:28 PM	155.6 mi	Keep STRAIGHT onto US-40 [W Cumberland St] for 0.2 mi
12:29 PM	155.8 mi	Keep STRAIGHT onto US-40 [National Pike] for 6.9 mi
12:37 PM	162.7 mi	Take Ramp onto I-70 [US-40] for 6.0 mi towards I-70 / US-40 / MD-144 / Hancock
12:42 PM	168.6 mi	At exit 3, take Ramp (LEFT) onto SR-144 [E Main St] for 1.6 mi towards MD-144 / Hancock
12:45 PM	170.2 mi	Keep STRAIGHT onto SR-144 [W Main St] for 0.6 mi
12:45 PM	170.8 mi	Turn LEFT (South-East) onto US-522 for 5.5 mi
12:47 PM	171.4 mi	Entering West Virginia
12:53 PM	176.3 mi	Turn RIGHT (West) onto SR-9 [Union St] for 7.8 mi

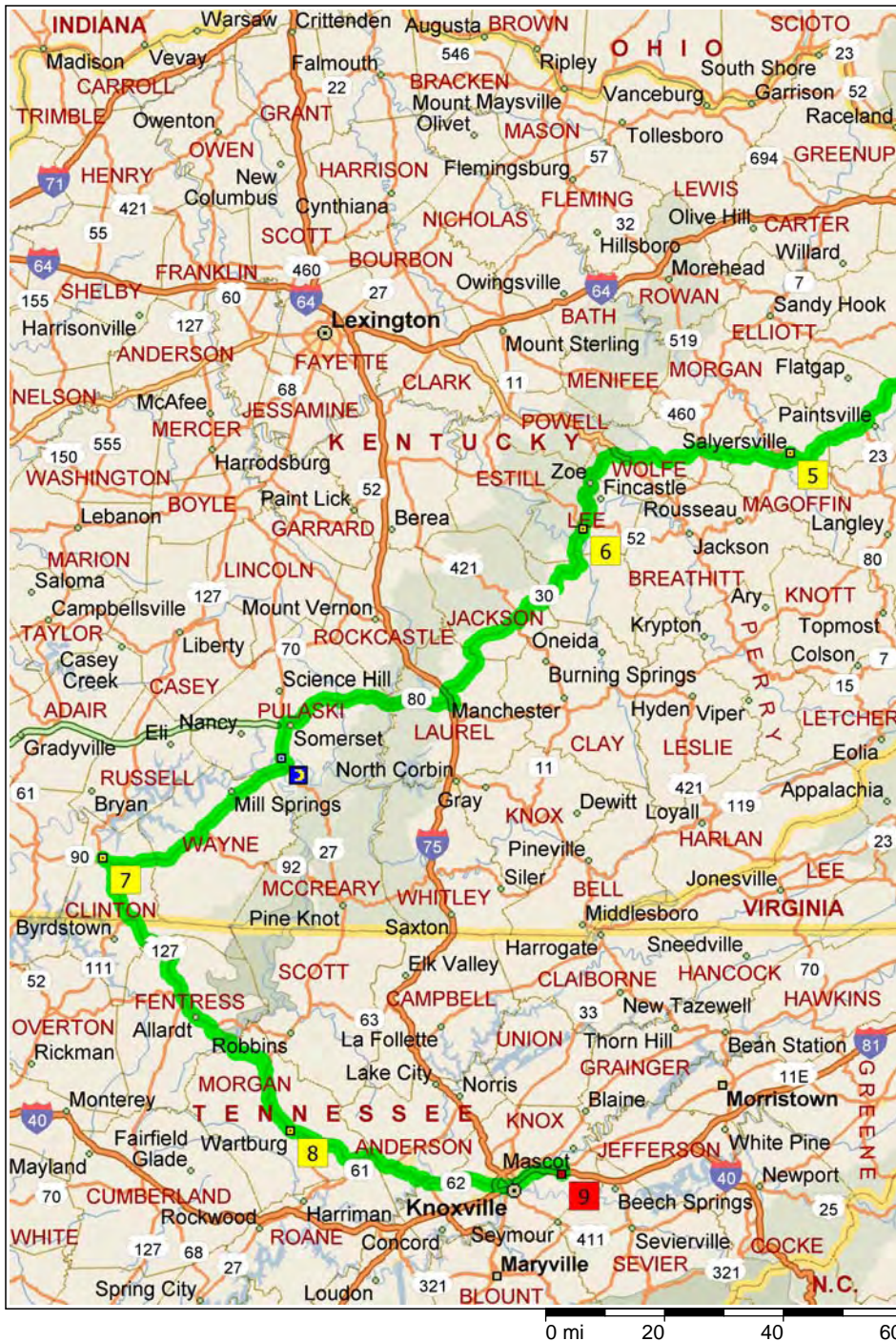
0 mi 10 20 30



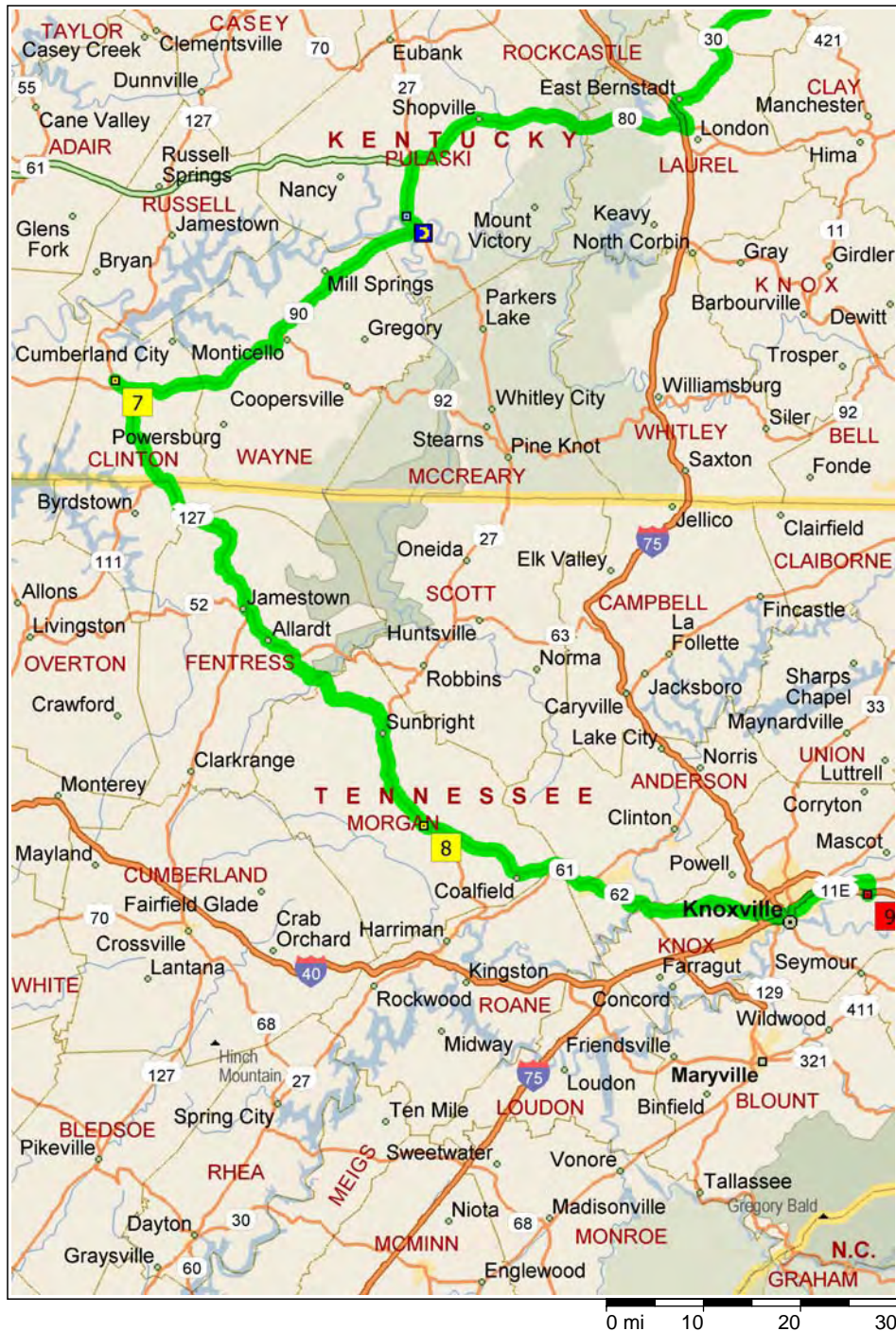
1:05 PM	184.2 mi	Turn RIGHT (North-West) onto CR-18 [Detour Rd] for 6.5 mi
1:16 PM	190.7 mi	Turn LEFT to stay on CR-18 [Detour Rd] for 4.3 mi
1:23 PM	194.9 mi	Turn RIGHT (North) onto SR-9 for 1.5 mi
1:26 PM	196.4 mi	3 At near Paw Paw, stay on SR-9 (North) for 0.4 mi
1:26 PM	196.8 mi	Entering Maryland
1:26 PM	196.8 mi	Road name changes to SR-51 [Oldtown Rd] for 25.4 mi
2:08 PM	222.1 mi	Road name changes to S Mechanic St for 0.2 mi
2:08 PM	222.3 mi	Turn LEFT (West) onto Baltimore St for 153 yds
2:08 PM	222.4 mi	Turn LEFT (South) onto Greene St for 131 yds
2:08 PM	222.5 mi	Turn RIGHT to stay on Greene St for 1.4 mi
2:11 PM	223.9 mi	Road name changes to US-220 [McMullen Hwy] for 22.7 mi
2:34 PM	242.5 mi	Entering West Virginia
2:40 PM	246.6 mi	Keep STRAIGHT onto SR-972 for 2.2 mi
2:44 PM	248.8 mi	Keep STRAIGHT onto US-50 for 22.9 mi
3:11 PM	271.3 mi	Entering Maryland
3:12 PM	271.8 mi	Turn RIGHT (West) onto US-50 [George Washington Hwy] for 49.2 mi
3:22 PM	280.4 mi	Entering West Virginia
4:12 PM	321.0 mi	Keep STRAIGHT onto US-250 [US-50] for 1.7 mi
4:14 PM	322.6 mi	Keep STRAIGHT onto US-50 for 36.8 mi
5:00 PM	359.4 mi	End of day
DAY 2		
9:00 AM	359.4 mi	Stay on US-50 for 48.3 mi
9:58 AM	407.7 mi	Turn RIGHT (North-West) onto US-50 [SR-47] for 1.4 mi
10:00 AM	409.2 mi	Turn LEFT (West) onto Green St for 153 yds
10:01 AM	409.3 mi	4 At Parkersburg, return East on Green St for 153 yds
10:01 AM	409.3 mi	Turn LEFT (North-West) onto US-50 [8th St] for 0.3 mi
10:02 AM	409.7 mi	Turn LEFT (South-West) onto US-50 [Ann St] for 0.2 mi
10:02 AM	409.9 mi	Turn RIGHT (North) onto US-50 [5th St] for 1.3 mi
10:03 AM	410.2 mi	Entering Ohio



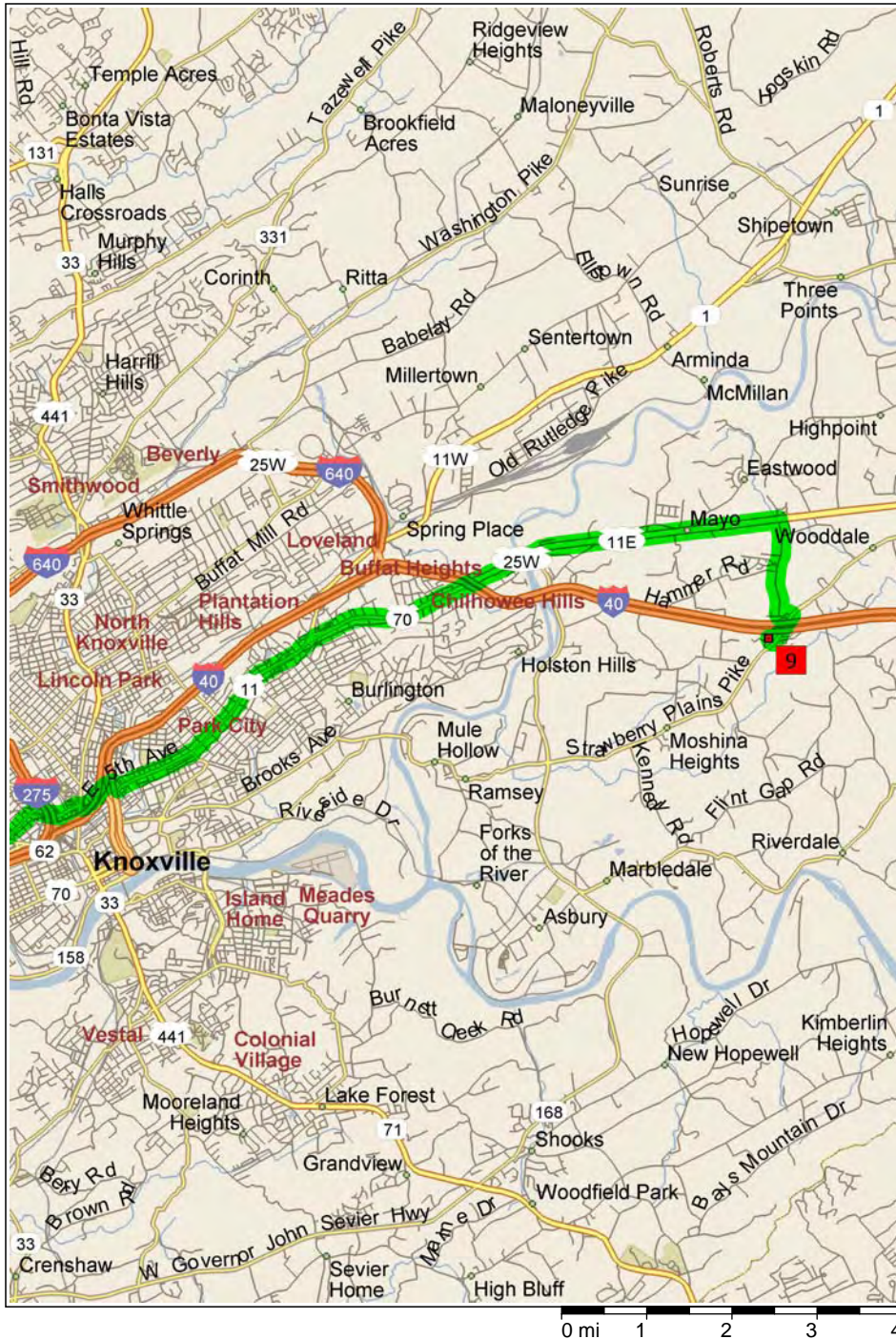
10:04 AM	411.2 mi	Turn LEFT (West) onto US-50 [SR-32] for 15.1 mi
10:24 AM	426.3 mi	Road name changes to SR-7 for 17.9 mi
10:45 AM	444.2 mi	Turn RIGHT (North) onto US-33 [SR-124] for 1.6 mi
10:47 AM	445.9 mi	Keep RIGHT onto Ramp for 0.2 mi towards OH-7 / OH-124 / Gallipolis / Jackson
10:48 AM	446.1 mi	Keep STRAIGHT onto Local road(s) for 21 yds
10:48 AM	446.1 mi	Turn LEFT (West) onto SR-124 [SR-7] for 3.9 mi
10:52 AM	450.0 mi	Keep STRAIGHT onto SR-7 for 17.2 mi
11:15 AM	467.2 mi	Turn LEFT (South-West) onto SR-7 [2nd Ave] for 1.3 mi
11:17 AM	468.5 mi	Turn RIGHT (West) onto SR-7 [Vine St] for 39.0 mi
12:08 PM	507.5 mi	Turn RIGHT (North) onto SR-152 for 0.5 mi
12:09 PM	508.0 mi	Turn LEFT (South) onto SR-7 for 2.1 mi
12:12 PM	510.1 mi	Take Ramp (RIGHT) onto Local road(s) for 0.5 mi towards US-52 / I-64 / US-60 / Huntington W VA
12:13 PM	510.6 mi	Road name changes to US-52 for 1.3 mi
12:13 PM	510.8 mi	Entering West Virginia
12:14 PM	511.8 mi	Take Ramp (RIGHT) onto I-64 [US-52] for 7.0 mi towards I-64 / US-52 / Ashland
12:21 PM	518.4 mi	Entering Kentucky
12:21 PM	518.8 mi	At exit 191, turn RIGHT onto Ramp for 0.3 mi towards US-23 / Louisa / Ashland
12:21 PM	519.1 mi	Keep LEFT to stay on Ramp for 43 yds towards Louisa
12:22 PM	519.1 mi	Keep STRAIGHT onto Local road(s) for 21 yds
12:22 PM	519.1 mi	Turn LEFT (South) onto US-23 for 48.7 mi
1:20 PM	567.8 mi	Keep LEFT onto SR-321 for 0.7 mi
1:21 PM	568.5 mi	Bear RIGHT (South) onto Local road(s) for 109 yds
1:21 PM	568.5 mi	Bear RIGHT (South-West) onto US-460 [SR-40] for 14.1 mi
1:38 PM	582.6 mi	Turn RIGHT (West) onto US-460 [SR-114] for 3.1 mi
1:42 PM	585.8 mi	Turn RIGHT (North) onto US-460 [SR-7] for 0.3 mi
1:42 PM	586.1 mi	Turn RIGHT (East) onto SR-40 [E Maple St] for 32 yds



- 1:43 PM 586.1 mi **5** At Salyersville, return West on SR-40 [E Maple St] for 32 yds
 - 1:43 PM 586.1 mi Turn LEFT (South) onto US-460 [SR-7] for 0.3 mi
 - 1:44 PM 586.4 mi Turn LEFT (East) onto US-460 [Parkway Dr] for 1.0 mi
 - 1:45 PM 587.4 mi Turn RIGHT (West) onto US-460 [Bert T Combs Mountain Pky Ext] for 0.3 mi
 - 1:45 PM 587.7 mi Road name changes to Bert T Combs Mountain Pky [Bert T Combs Mountain Pky Ext] for 34.5 mi
 - 2:27 PM 622.2 mi At exit 40, keep LEFT onto Ramp for 0.1 mi towards KY-15 / KY-715 / Beattyville
 - 2:27 PM 622.3 mi Turn LEFT (North) onto SR-15 for 0.5 mi
 - 2:27 PM 622.8 mi Turn LEFT (West) onto SR-715 for 5.5 mi
 - 2:36 PM 628.3 mi Bear LEFT (West) onto SR-11 for 12.0 mi
 - 2:55 PM 640.2 mi **6** At Beattyville, stay on SR-11 [Broadway] (South) for 0.2 mi
 - 2:55 PM 640.5 mi Turn RIGHT (West) onto SR-11 for 7.3 mi
 - 3:04 PM 647.8 mi Turn RIGHT (West) onto SR-30 for 19.4 mi
 - 3:36 PM 667.2 mi Turn LEFT (South-East) onto US-421 [SR-30] for 0.8 mi
 - 3:37 PM 668.0 mi Turn RIGHT (South-West) onto SR-30 for 20.7 mi
 - 4:09 PM 688.7 mi Bear LEFT (South) onto SR-490 for 0.9 mi
 - 4:11 PM 689.6 mi Turn LEFT (South-East) onto US-25 for 2.7 mi
 - 4:14 PM 692.3 mi Turn RIGHT (West) onto SR-80 [Russell S Dyche Memorial Hwy] for 29.7 mi
 - 4:50 PM 722.1 mi Road name changes to SR-80 Byp [Russell S Dyche Memorial Hwy] for 2.3 mi
 - 4:53 PM 724.4 mi Turn LEFT (South) onto US-27 for 5.7 mi
 - 5:00 PM 730.1 mi End of day
- DAY 3**
- 9:00 AM 730.1 mi Stay on US-27 for 1.3 mi
 - 9:01 AM 731.4 mi Keep RIGHT onto Local road(s) for 87 yds
 - 9:01 AM 731.5 mi Bear RIGHT (South-West) onto SR-90 for 37.0 mi



9:46 AM	768.4 mi	Keep STRAIGHT onto US-127 [SR-90] for 0.6 mi
9:47 AM	769.1 mi	Turn RIGHT (North) onto US-127 for 1.4 mi Check local time; this stop is in a different time zone.
9:48 AM	770.5 mi	7 At near Decide, return South on US-127 for 1.4 mi Check your departure time; the next stop is in a different time zone.
9:50 AM	771.9 mi	Turn LEFT (East) onto US-127 [SR-90] for 0.6 mi
9:51 AM	772.5 mi	Turn RIGHT (South) onto US-127 [Cross St] for 4.5 mi
9:57 AM	777.1 mi	Turn LEFT (East) onto US-127 [SR-553] for 27.1 mi
10:04 AM	782.9 mi	Entering Tennessee
10:30 AM	804.2 mi	Keep RIGHT onto Ramp for 0.2 mi towards TN-52 / Jamestown / Allardt
10:30 AM	804.4 mi	Keep LEFT to stay on Ramp for 54 yds towards TN-52 / Allardt
10:30 AM	804.4 mi	Turn LEFT (East) onto SR-52 [E Central Ave] for 4.3 mi
10:35 AM	808.7 mi	Turn LEFT (East) onto SR-52 for 3.3 mi
10:39 AM	811.9 mi	Bear RIGHT (South) onto Bridge Ford Rd for 4.6 mi
10:47 AM	816.5 mi	Road name changes to Peters Ford Rd for 3.1 mi
10:52 AM	819.6 mi	Keep STRAIGHT onto Burrville Rd for 7.8 mi
11:05 AM	827.4 mi	Turn RIGHT (South) onto US-27 [SR-29] for 12.1 mi Check local time; this stop is in a different time zone.
11:32 AM	839.5 mi	8 At Wartburg, stay on US-27 [SR-29] (East) for 0.5 mi
11:33 AM	840.0 mi	Turn LEFT (North-East) onto SR-62 for 15.7 mi
11:59 AM	855.7 mi	Turn LEFT (East) onto SR-61 [SR-62] for 3.4 mi
12:04 PM	859.1 mi	Bear RIGHT (East) onto SR-62 for 8.4 mi
12:18 PM	867.4 mi	Take Ramp (LEFT) onto SR-62 [Oak Ridge Hwy] for 12.0 mi towards TN-62
12:32 PM	879.5 mi	Keep STRAIGHT onto SR-62 [Western Ave] for 2.1 mi
12:35 PM	881.6 mi	Bear RIGHT (East) onto SR-62 [Western Ave NW] for 0.2 mi
12:36 PM	881.8 mi	Bear LEFT (North-East) onto University Ave for 0.5 mi
12:37 PM	882.3 mi	Turn RIGHT (East) onto (W) 5th Ave for 1.1 mi



- 12:40 PM 883.4 mi Turn RIGHT (South-East) onto Randolph St for 0.1 mi
- 12:41 PM 883.5 mi Turn LEFT (North-East) onto US-11 [US-70] for 2.9 mi
- 12:46 PM 886.4 mi Keep STRAIGHT onto US-11 [US-11E] for 43 yds
- 12:46 PM 886.4 mi Keep RIGHT onto US-11E [US-70] for 5.9 mi
- 12:52 PM 892.3 mi Turn RIGHT (South) onto Brakebill Rd for 1.3 mi
- 12:56 PM 893.6 mi Turn RIGHT (South-West) onto Strawberry Plains Pike for 0.4 mi
- 12:57 PM 893.9 mi Turn RIGHT (North-West) onto Cracker Barrel Ln for 131 yds
- 12:58 PM 894.0 mi 9 Arrive Fairfield Inn-Knoxville/East [1551 Cracker Barrel Ln, Knoxville, TN 37914, (865) 971-4033]