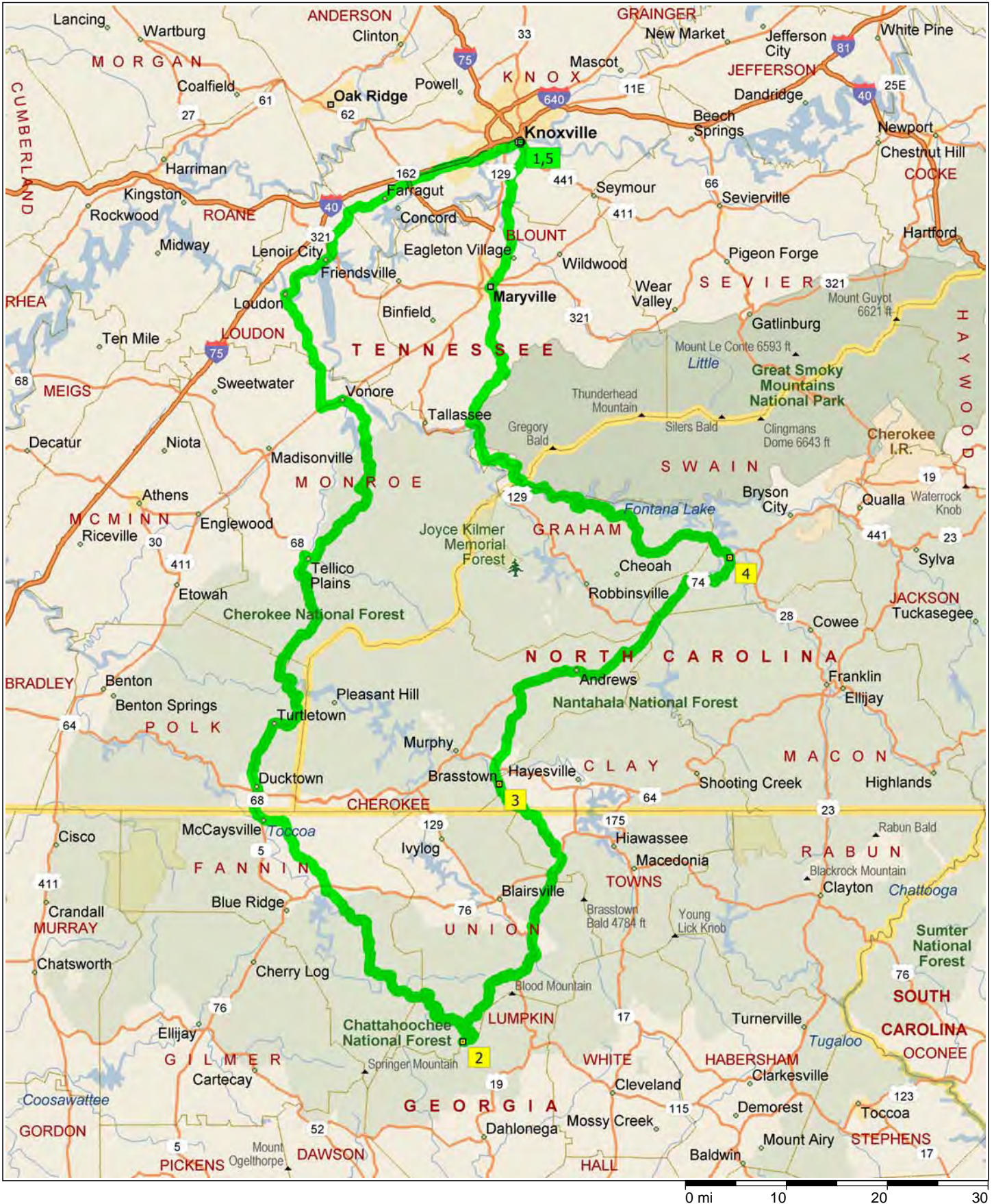
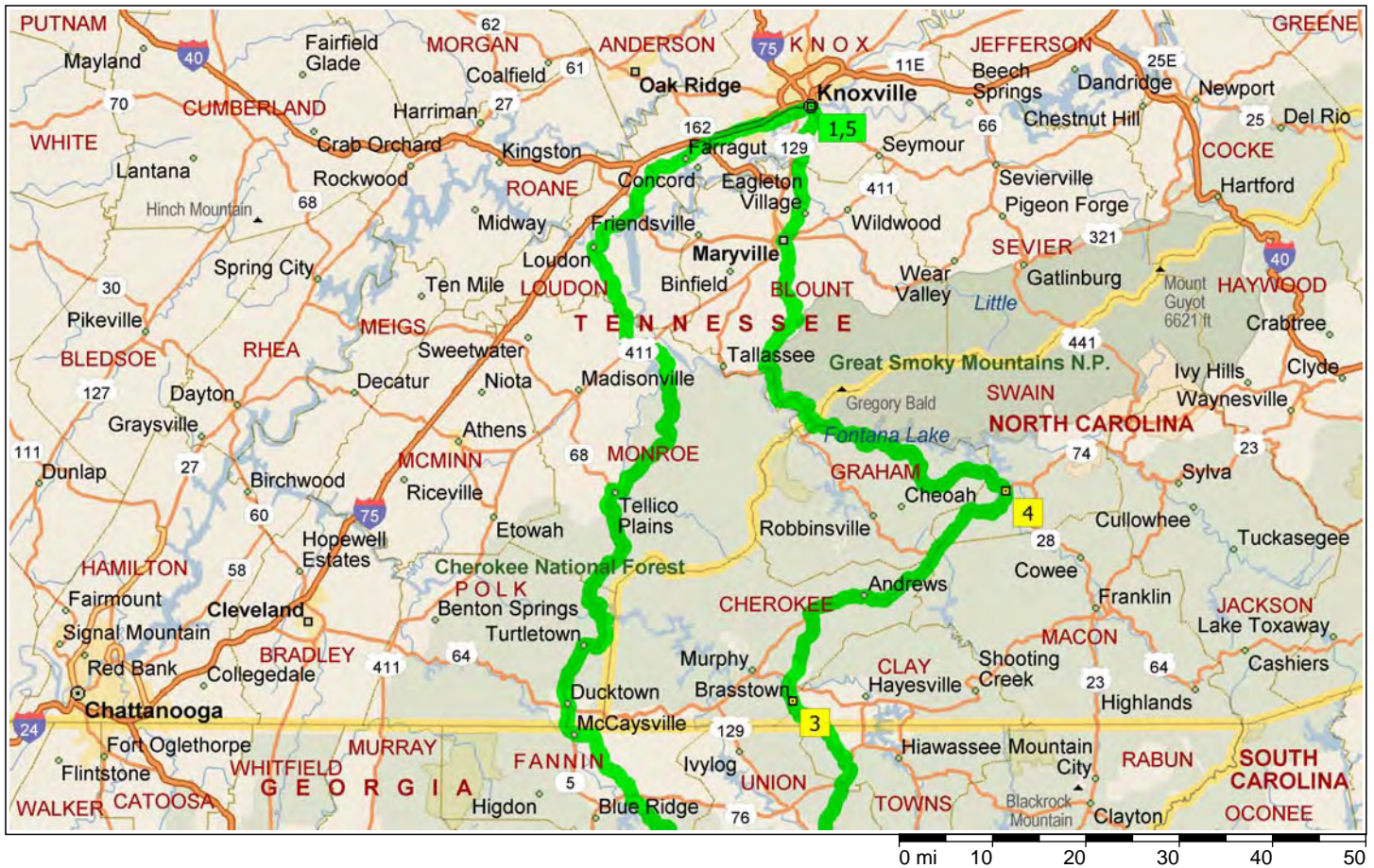


# Knoxville Loop South through Deals Gap

308.1 miles; 8 hours, 11 minutes

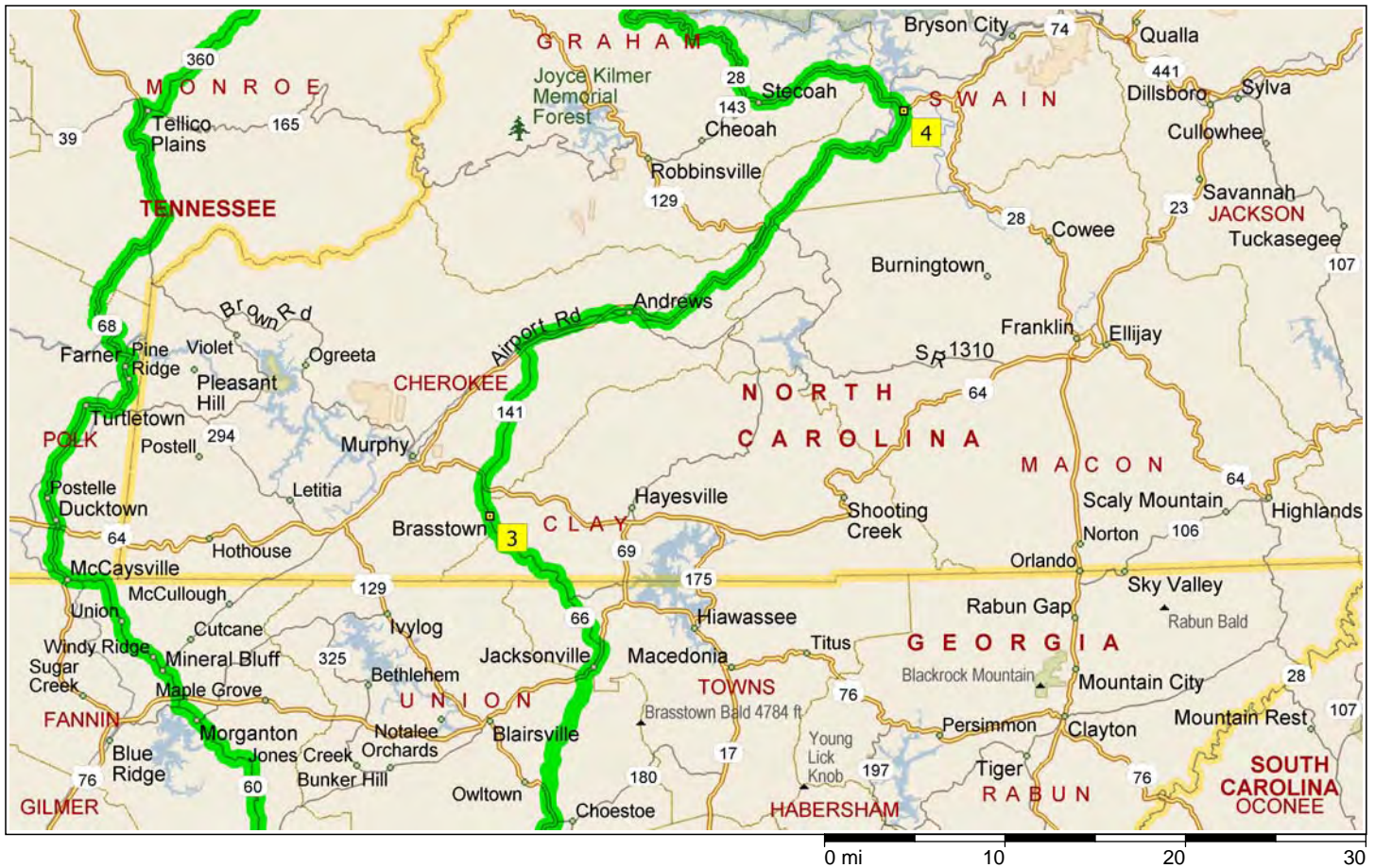




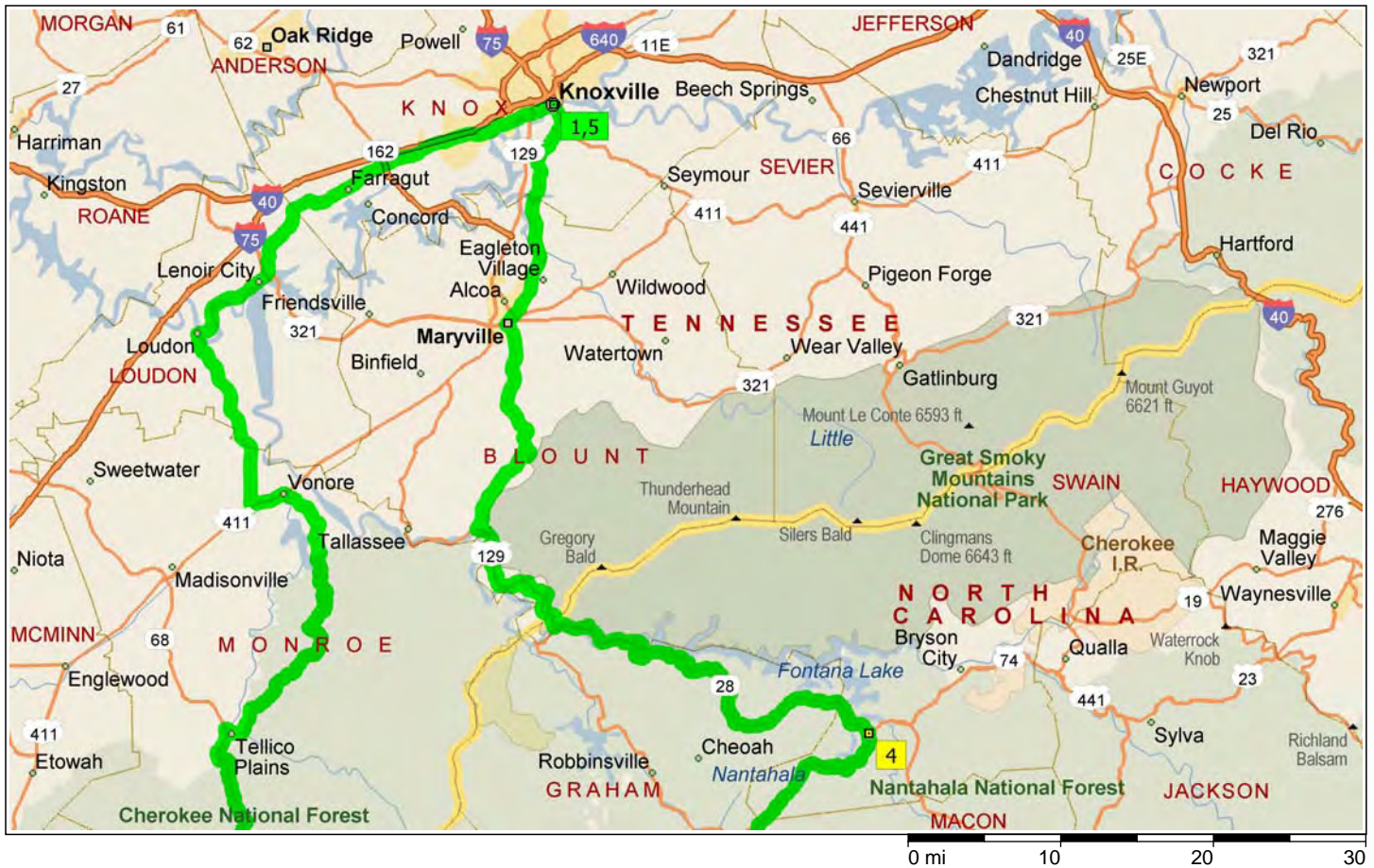
9:00 AM	0.0 mi	<b>1</b> Depart Knoxville on US-441 [SR-33] (North) for 43 yds
9:00 AM	0.1 mi	Turn LEFT (West) onto US-11 [US-70] for 19.0 mi
9:25 AM	19.0 mi	Keep STRAIGHT onto US-11 [SR-2] for 11.7 mi
9:40 AM	30.8 mi	Turn LEFT (South) onto Grove St for 1.3 mi
9:43 AM	32.1 mi	Turn LEFT (East) onto SR-72 for 11.4 mi
9:57 AM	43.5 mi	Turn LEFT (East) onto US-411 [SR-33] for 2.4 mi
10:01 AM	45.9 mi	Turn RIGHT (South) onto SR-360 [Citico Rd] for 3.2 mi
10:07 AM	49.1 mi	Bear RIGHT (South-East) onto SR-360 [Ben Kennedy Rd] for 2.3 mi
10:11 AM	51.4 mi	Keep STRAIGHT onto SR-360 [Old Lindsey Bridge Rd] for 0.3 mi
10:11 AM	51.6 mi	Keep STRAIGHT onto SR-360 [Mt Zion Rd] for 1.5 mi
10:13 AM	53.1 mi	Keep STRAIGHT onto SR-360 [Sloan Rd] for 1.4 mi
10:16 AM	54.5 mi	Bear RIGHT (South-West) onto SR-360 [New Sloan Rd] for 1.4 mi
10:18 AM	56.0 mi	Keep STRAIGHT onto SR-360 [White Plains Rd] for 1.8 mi
10:21 AM	57.7 mi	Bear LEFT (South) onto SR-360 [Ballplay Rd] for 10.3 mi
10:37 AM	68.1 mi	Turn RIGHT (West) onto SR-165 [Riverside Dr] for 0.4 mi
10:38 AM	68.5 mi	Turn LEFT to stay on SR-165 [Riverside Dr] for 0.3 mi
10:39 AM	68.7 mi	Keep STRAIGHT onto SR-165 [Bank St] for 0.6 mi
10:40 AM	69.3 mi	Turn LEFT (South) onto SR-68 for 36.6 mi
11:25 AM	105.8 mi	Entering Georgia
11:25 AM	105.8 mi	Road name changes to SR-60 [Toccoa St] for 1.3 mi



11:29 AM	107.2 mi	Keep STRAIGHT onto SR-60 for 7.0 mi
11:46 AM	114.1 mi	Keep STRAIGHT onto SR-60 [Lakewood Hwy] for 0.8 mi
11:48 AM	114.9 mi	Keep STRAIGHT onto SR-60 for 1.9 mi
11:52 AM	116.8 mi	Turn LEFT (East) onto SR-60 [Old Highway 76] for 1.4 mi
11:55 AM	118.2 mi	Turn RIGHT (South) onto SR-60 [Morganton Hwy] for 17.7 mi
12:23 PM	135.9 mi	Keep STRAIGHT onto SR-60 for 10.4 mi
12:42 PM	146.3 mi	Turn RIGHT (West) onto Forest Service Road for 0.9 mi
12:44 PM	147.2 mi	Turn RIGHT (South-West) onto Local road(s) for 0.6 mi
12:46 PM	147.8 mi	Road name changes to Appalachian Trail for 0.4 mi
12:48 PM	148.2 mi	<b>2</b> At near Sarah, return East on Appalachian Trail for 0.4 mi
12:49 PM	148.7 mi	Road name changes to Local road(s) for 0.6 mi
12:51 PM	149.2 mi	Turn LEFT (North) onto Forest Service Road for 0.9 mi
12:53 PM	150.1 mi	Turn LEFT (North-West) onto SR-60 for 1.8 mi
12:57 PM	151.9 mi	Turn RIGHT (East) onto SR-180 [Wolf Pen Gap Rd] for 11.2 mi
1:24 PM	163.1 mi	Turn LEFT (North-East) onto US-129 [US-19] for 4.0 mi
1:32 PM	167.0 mi	Turn RIGHT (East) onto Booger Hollow Rd for 1.5 mi
1:36 PM	168.6 mi	Turn RIGHT to stay on Booger Hollow Rd for 0.1 mi
1:36 PM	168.7 mi	Bear RIGHT (East) onto Town Creek School Rd, then immediately turn LEFT (North) onto Lower Trackrock Rd for 1.6 mi
1:41 PM	170.2 mi	Bear RIGHT (North) onto Trackrock Gap Rd for 0.6 mi



- 1:43 PM 170.9 mi Turn LEFT to stay on Trackrock Gap Rd for 0.7 mi
- 1:44 PM 171.6 mi Turn LEFT to stay on Trackrock Gap Rd for 3.0 mi
- 1:51 PM 174.5 mi Turn RIGHT (East) onto US-76 [SR-2] for 2.1 mi
- 1:55 PM 176.6 mi Turn LEFT (West) onto SR-66 [Murphy St] for 1.0 mi
- 1:57 PM 177.6 mi Keep STRAIGHT onto SR-66 for 3.8 mi
- 2:03 PM 181.4 mi Entering North Carolina
- 2:03 PM 181.4 mi Road name changes to Young Harris Rd for 0.6 mi
- 2:05 PM 182.0 mi Road name changes to Old Highway 64 W [Phillips Rd] for 6.3 mi
- 2:16 PM 188.3 mi **3** At Brasstown, stay on Old Highway 64 W [Phillips Rd] (North-West) for 0.6 mi
- 2:17 PM 188.9 mi Road name changes to Old US-64 for 1.4 mi
- 2:20 PM 190.3 mi Turn LEFT (North) onto US-64 for 0.3 mi
- 2:21 PM 190.6 mi Turn RIGHT (East) onto SR-141 for 8.4 mi
- 2:34 PM 199.0 mi Turn RIGHT (East) onto Airport Rd [Andrews Hwy] for 5.1 mi
- 2:43 PM 204.1 mi Road name changes to Local road(s) for 32 yds
- 2:44 PM 204.1 mi Road name changes to US-19 Bus [Main St] for 2.1 mi
- 2:47 PM 206.2 mi Keep STRAIGHT onto US-19 Bus for 0.9 mi
- 2:49 PM 207.1 mi Merge onto US-129 [US-19] for 6.9 mi
- 2:58 PM 214.0 mi Keep STRAIGHT onto US-19 [US-74] for 2.6 mi
- 3:01 PM 216.6 mi Road name changes to US-74 for 11.5 mi
- 3:15 PM 228.1 mi Turn RIGHT (South) onto Local road(s) for 32 yds



- 3:15 PM 228.1 mi 4 At SR-28, return North on Local road(s) for 32 yds
- 3:15 PM 228.1 mi Turn RIGHT (East) onto US-74, then immediately bear LEFT (North) onto SR-28 for 31.5 mi
- 3:53 PM 259.6 mi Turn RIGHT (North) onto US-129 for 14.9 mi
- 3:54 PM 260.2 mi Entering Tennessee
- 4:11 PM 274.5 mi Turn RIGHT (North) onto Foothills Pky for 6.9 mi
- 4:23 PM 281.4 mi Turn LEFT (West) onto Happy Valley Rd for 1.9 mi
- 4:28 PM 283.4 mi Turn RIGHT (North) onto Montvale Rd for 1.1 mi
- 4:31 PM 284.4 mi Turn RIGHT to stay on Montvale Rd for 0.4 mi
- 4:32 PM 284.8 mi Keep STRAIGHT onto SR-336 [Montvale Rd] for 7.0 mi
- 4:43 PM 291.8 mi Turn LEFT (West) onto US-321 [SR-73] for 0.1 mi
- 4:44 PM 291.9 mi Keep RIGHT onto Local road(s) for 54 yds
- 4:45 PM 292.0 mi Bear RIGHT (North-East) onto US-411 [SR-33] for 0.8 mi
- 4:47 PM 292.8 mi Bear LEFT (North-East) onto SR-33 [E Broadway Ave] for 3.1 mi
- 4:52 PM 295.9 mi Keep STRAIGHT onto SR-33 [Maryville Pike] for 10.0 mi
- 5:07 PM 305.9 mi Keep STRAIGHT onto SR-33 [Maryville Pike SW] for 0.5 mi
- 5:08 PM 306.5 mi Keep STRAIGHT onto SR-33 [Maryville Pike] for 0.3 mi
- 5:09 PM 306.8 mi Bear LEFT (North) onto US-441 [SR-33] for 1.3 mi
- 5:11 PM 308.1 mi 5 Arrive Knoxville