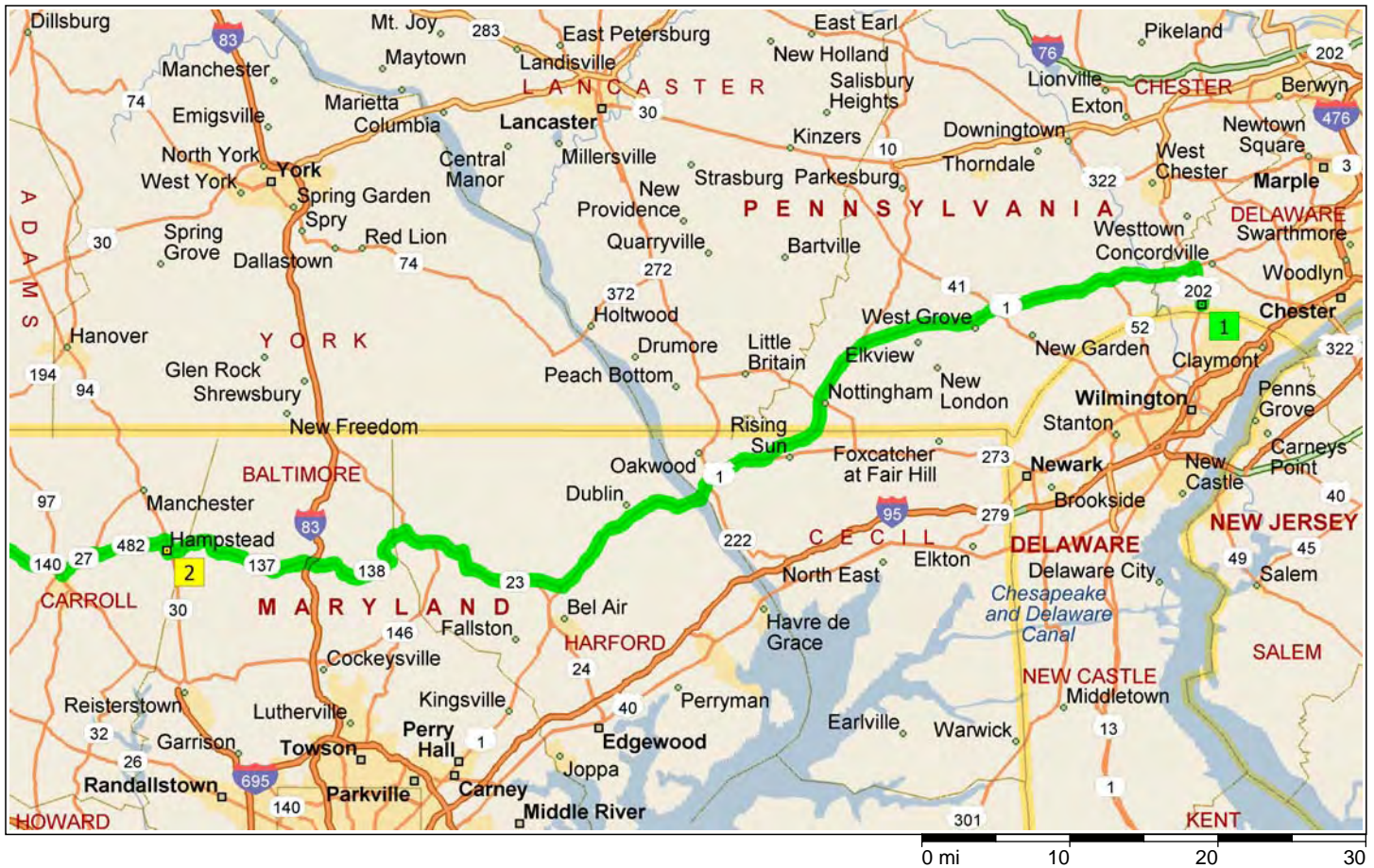


Chadds Ford to Knoxville in 2 days via backroads

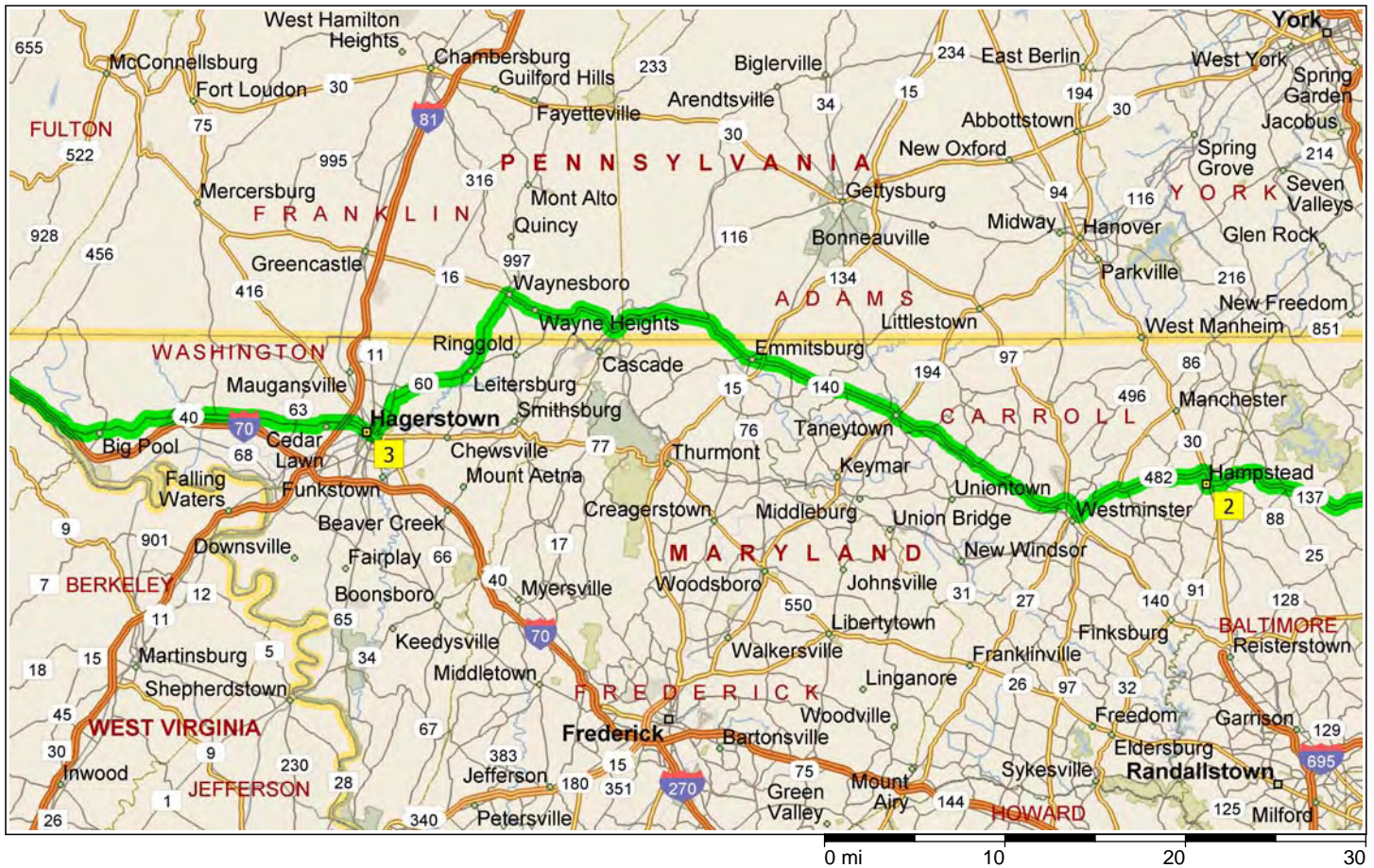
771.3 miles; 1 day, 7 hours, 42 minutes



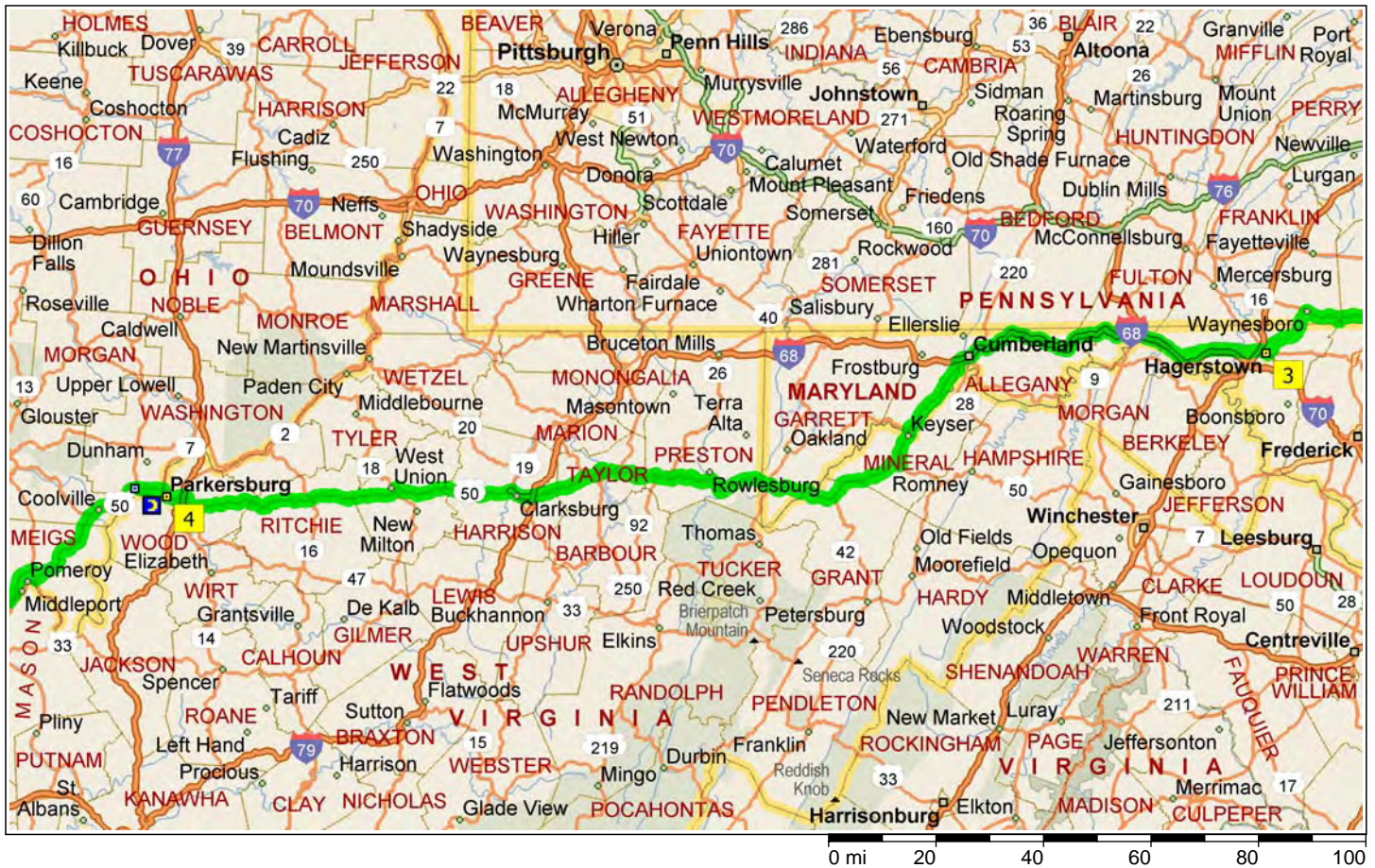


DAY 1

9:00 AM	0.0 mi	1 Depart 102 US-202, Chadds Ford, PA 19317 on US-202 [Wilmington West Chester Pike] (North) for 2.6 mi
9:03 AM	2.6 mi	Turn LEFT (West) onto US-1 [Baltimore Pike] for 52.3 mi
9:35 AM	33.3 mi	Entering Maryland
10:03 AM	54.9 mi	Turn RIGHT (North-West) onto SR-23 [East West Hwy] for 6.8 mi
10:10 AM	61.7 mi	Turn RIGHT (North) onto SR-165 [SR-23] for 1.3 mi
10:13 AM	63.0 mi	Turn LEFT (West) onto SR-23 [Norrisville Rd] for 4.6 mi
10:19 AM	67.6 mi	Turn LEFT (South-West) onto SR-138 [Troyer Rd] for 3.1 mi
10:22 AM	70.7 mi	Turn RIGHT (South-West) onto SR-138 [Shepperd Rd] for 3.3 mi
10:29 AM	74.0 mi	Turn RIGHT (North-West) onto SR-138 [Monkton Rd] for 2.8 mi
10:33 AM	76.7 mi	Turn RIGHT (North) onto SR-45 [York Rd] for 174 yds
10:33 AM	76.8 mi	Turn LEFT (West) onto SR-137 [Mt Carmel Rd] for 8.5 mi
10:46 AM	85.3 mi	Turn LEFT (West) onto Mt Carmel Rd for 1.8 mi
10:50 AM	87.0 mi	Road name changes to Lower Beckleysville Rd for 0.5 mi
10:51 AM	87.6 mi	Keep STRAIGHT onto SR-88 [Lower Beckleysville Rd] for 0.7 mi
10:52 AM	88.3 mi	Road name changes to N Houcksville Rd for 0.2 mi
10:53 AM	88.4 mi	Turn RIGHT (North) onto S Carroll St for 0.2 mi
10:54 AM	88.6 mi	2 At Hampstead, stay on S Carroll St (North) for 0.2 mi
10:54 AM	88.8 mi	Turn RIGHT (East) onto Gill Ave W for 0.2 mi
10:55 AM	89.0 mi	Turn LEFT (North) onto SR-30 [N Main St] for 0.5 mi



10:57 AM	89.5 mi	Turn LEFT (West) onto SR-482 [Hampstead Mexico Rd] for 5.4 mi
11:04 AM	94.8 mi	Turn LEFT (South-West) onto SR-27 [Manchester Rd] for 2.5 mi
11:06 AM	97.3 mi	Take Ramp (LEFT) onto SR-140 [SR-97] for 11.0 mi towards MD-140 / MD-97
11:18 AM	108.3 mi	At roundabout, take the FIRST exit onto SR-140 [E Baltimore St] for 11.8 mi
11:35 AM	120.2 mi	Entering Pennsylvania
11:35 AM	120.2 mi	Road name changes to SR-16 [Waynesboro Pike] for 14.2 mi
11:52 AM	134.4 mi	Turn LEFT (South-West) onto SR-316 [Hagerstown Rd] for 2.9 mi
11:56 AM	137.3 mi	Entering Maryland
11:56 AM	137.3 mi	Road name changes to SR-60 [Leidersburg Rd] for 2.4 mi
12:00 PM	139.8 mi	Keep STRAIGHT onto SR-60 [Leidersburg Pike] for 4.1 mi
12:05 PM	143.9 mi	Keep STRAIGHT onto SR-60 for 0.7 mi
12:06 PM	144.5 mi	Keep STRAIGHT onto SR-60 [Potomac Ave] for 1.1 mi
12:07 PM	145.7 mi	Keep STRAIGHT onto SR-60 [N Potomac St] for 0.5 mi
12:08 PM	146.2 mi	Turn RIGHT (West) onto US-40 [W Franklin St] for 0.4 mi
12:09 PM	146.6 mi	Turn LEFT (South) onto US-11 [N Burhans Blvd] for 87 yds
12:10 PM	146.7 mi	3 At Hagerstown, return North on US-11 [N Burhans Blvd] for 87 yds
12:10 PM	146.7 mi	Turn LEFT (West) onto US-40 [W Franklin St] for 1.4 mi
12:12 PM	148.1 mi	Keep STRAIGHT onto US-40 [National Pike] for 9.5 mi
12:24 PM	157.7 mi	Bear LEFT (West) onto US-40 [E Cumberland St] for 0.3 mi
12:24 PM	158.0 mi	Keep STRAIGHT onto US-40 [W Cumberland St] for 0.2 mi



12:24 PM	158.2 mi	Keep STRAIGHT onto US-40 [National Pike] for 6.9 mi
12:33 PM	165.1 mi	Take Ramp onto I-70 [US-40] for 8.4 mi towards I-70 / US-40 / MD-144 / Hancock
12:39 PM	173.4 mi	At exit 1A, take Ramp (LEFT) onto I-68 [US-40] for 38.2 mi towards I-68 / US-40 / Cumberland MD
1:09 PM	211.7 mi	At exit 42, turn RIGHT onto Ramp for 0.2 mi towards US-220 / Greene St / Ridgedale Ave
1:09 PM	211.8 mi	Keep LEFT to stay on Ramp for 120 yds towards US-220 / McMullen Hwy / Greene St / Fairgrounds
1:10 PM	211.9 mi	Keep LEFT to stay on Ramp for 43 yds towards US-220 / McMullen Hwy / Fairgrounds
1:10 PM	211.9 mi	Bear RIGHT (North-West) onto Local road(s) for 10 yds
1:10 PM	211.9 mi	Turn LEFT (South-West) onto US-220 [McMullen Hwy] for 22.7 mi
1:31 PM	230.5 mi	Entering West Virginia
1:37 PM	234.6 mi	Turn LEFT (East) onto US-220 for 2.6 mi
1:40 PM	237.2 mi	Turn RIGHT (West) onto US-50 for 24.9 mi
2:08 PM	261.7 mi	Entering Maryland
2:08 PM	262.2 mi	Turn RIGHT (West) onto US-50 [George Washington Hwy] for 49.2 mi
2:18 PM	270.8 mi	Entering West Virginia
3:06 PM	311.4 mi	Keep STRAIGHT onto US-250 [US-50] for 1.7 mi
3:08 PM	313.1 mi	Keep STRAIGHT onto US-50 for 85.1 mi
4:46 PM	398.2 mi	Turn RIGHT (North-West) onto US-50 [SR-47] for 1.4 mi
4:48 PM	399.6 mi	Turn LEFT (West) onto Green St for 153 yds
4:49 PM	399.7 mi	4 At Parkersburg, return East on Green St for 153 yds



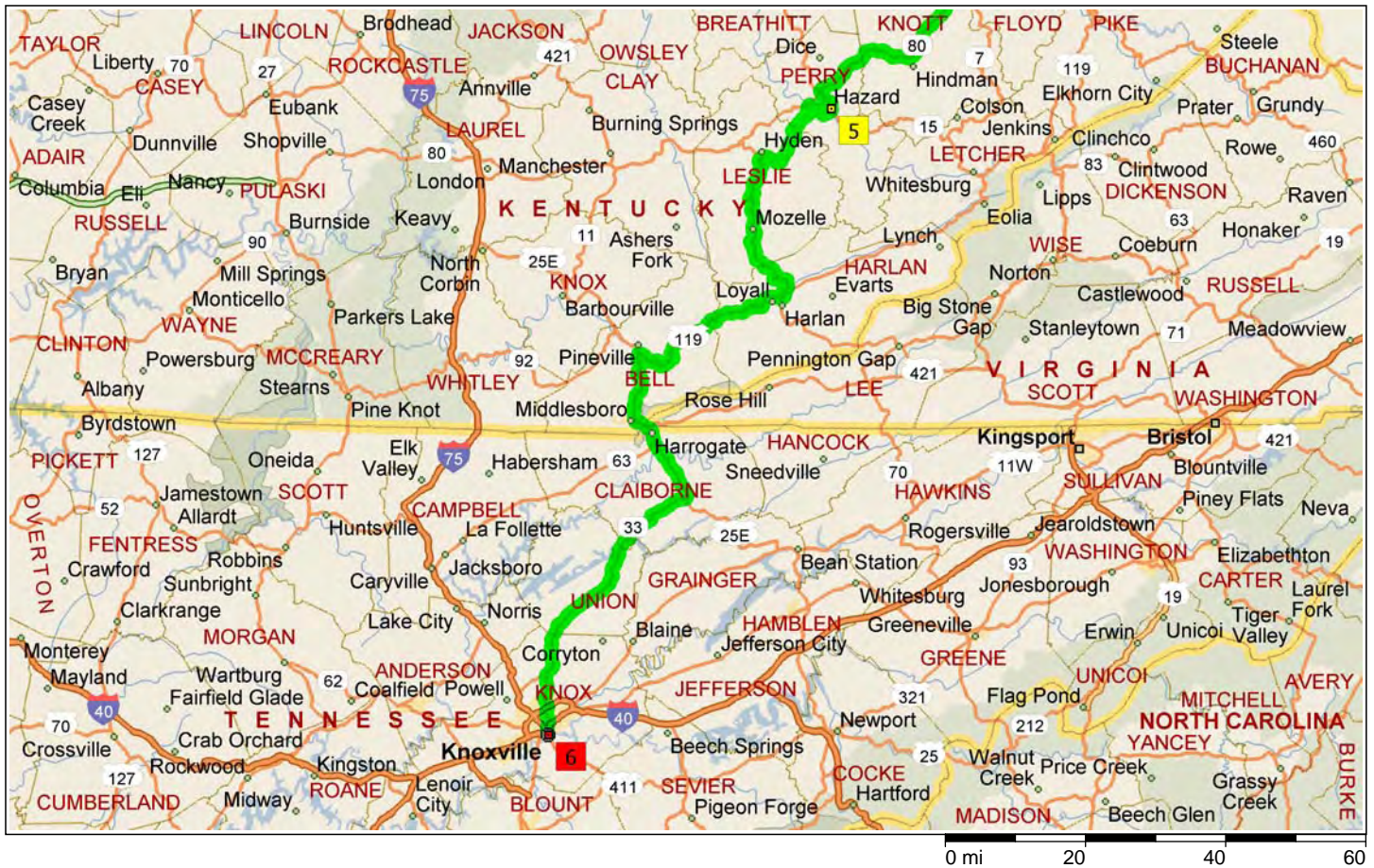
4:49 PM	399.8 mi	Turn LEFT (North-West) onto US-50 [8th St] for 0.3 mi
4:50 PM	400.1 mi	Turn LEFT (South-West) onto US-50 [Ann St] for 0.2 mi
4:51 PM	400.3 mi	Turn RIGHT (North) onto US-50 [5th St] for 1.3 mi
4:51 PM	400.6 mi	Entering Ohio
4:53 PM	401.6 mi	Turn LEFT (West) onto US-50 [SR-32] for 5.4 mi
5:00 PM	407.0 mi	End of day

DAY 2

9:00 AM	407.0 mi	Stay on US-50 [SR-32] for 9.7 mi
9:11 AM	416.7 mi	Road name changes to SR-7 for 17.9 mi
9:32 AM	434.7 mi	Turn RIGHT (North) onto US-33 [SR-124] for 1.6 mi
9:34 AM	436.3 mi	Keep RIGHT onto Ramp for 0.2 mi towards OH-7 / OH-124 / Gallipolis / Jackson
9:34 AM	436.5 mi	Keep STRAIGHT onto Local road(s) for 21 yds
9:34 AM	436.6 mi	Turn LEFT (West) onto SR-124 [SR-7] for 3.9 mi
9:39 AM	440.4 mi	Keep STRAIGHT onto SR-7 for 17.2 mi
10:00 AM	457.6 mi	Turn LEFT (South-West) onto SR-7 [2nd Ave] for 1.3 mi
10:02 AM	458.9 mi	Turn RIGHT (West) onto SR-7 [Vine St] for 39.0 mi
10:51 AM	497.9 mi	Turn RIGHT (North) onto SR-152 for 0.5 mi
10:52 AM	498.4 mi	Turn LEFT (South) onto SR-7 for 2.1 mi
10:54 AM	500.5 mi	Take Ramp (RIGHT) onto Local road(s) for 0.5 mi towards US-52 / I-64 / US-60 / Huntington W VA
10:55 AM	501.0 mi	Road name changes to US-52 for 1.3 mi



10:55 AM	501.2 mi	Entering West Virginia
10:56 AM	502.3 mi	Take Ramp (RIGHT) onto I-64 [US-52] for 7.0 mi towards I-64 / US-52 / Ashland
11:02 AM	508.8 mi	Entering Kentucky
11:03 AM	509.3 mi	At exit 191, turn RIGHT onto Ramp for 0.3 mi towards US-23 / Louisa / Ashland
11:03 AM	509.5 mi	Keep LEFT to stay on Ramp for 43 yds towards Louisa
11:03 AM	509.5 mi	Keep STRAIGHT onto Local road(s) for 21 yds
11:03 AM	509.5 mi	Turn LEFT (South) onto US-23 for 65.7 mi
12:25 PM	575.2 mi	Keep RIGHT onto Ramp for 0.2 mi towards KY-80 / KY-3 / Martin / Hazard
12:25 PM	575.4 mi	Take Ramp (RIGHT) onto SR-80 for 4.5 mi towards KY-80
12:30 PM	579.9 mi	Keep STRAIGHT onto SR-122 [SR-80] for 1.3 mi
12:32 PM	581.2 mi	Keep STRAIGHT onto SR-80 for 32.7 mi
1:09 PM	613.9 mi	Keep STRAIGHT onto SR-1146 [SR-80] for 0.4 mi
1:10 PM	614.4 mi	Keep STRAIGHT onto SR-80 for 3.5 mi
1:14 PM	617.8 mi	At exit 59, turn RIGHT onto Ramp for 0.2 mi towards KY-15 / KY-80 / Jackson / Hazard
1:14 PM	618.1 mi	Keep RIGHT to stay on Ramp for 65 yds
1:14 PM	618.1 mi	Turn RIGHT (East) onto SR-15 [SR-80] for 2.0 mi
1:16 PM	620.1 mi	Keep STRAIGHT onto SR-15 Bus [SR-2451] for 1.3 mi
1:19 PM	621.4 mi	Keep STRAIGHT onto SR-15 Bus [Memorial Dr] for 0.1 mi
1:19 PM	621.6 mi	5 At Hazard, stay on SR-15 Bus [Memorial Dr] (South) for 0.3 mi
1:20 PM	621.9 mi	Bear LEFT (South) onto SR-2449 [SR-451] for 0.2 mi



- 1:20 PM 622.1 mi Road name changes to SR-451 for 4.1 mi
- 1:28 PM 626.2 mi Turn LEFT (South) onto SR-451 [SR-80] for 0.2 mi
- 1:28 PM 626.5 mi Keep STRAIGHT onto SR-80 for 13.5 mi
- 1:50 PM 640.0 mi Turn LEFT (South) onto US-421 for 31.2 mi
- 2:26 PM 671.2 mi Turn RIGHT (South) onto US-119 [US-421] for 0.8 mi
- 2:27 PM 672.1 mi Turn RIGHT (West) onto US-119 for 29.0 mi
- 3:01 PM 701.0 mi Turn LEFT (South) onto US-25E for 24.8 mi
- 3:16 PM 713.4 mi Entering Tennessee
- 3:31 PM 725.8 mi Keep STRAIGHT onto SR-33 [N Broad St] for 24.2 mi
- 4:13 PM 750.0 mi Keep STRAIGHT onto SR-144 [SR-33] for 0.3 mi
- 4:14 PM 750.3 mi Keep STRAIGHT onto SR-33 [SR-61] for 12.1 mi
- 4:30 PM 762.4 mi Merge onto US-441 [SR-33] for 8.9 mi
- 4:42 PM 771.3 mi 6 Arrive Knoxville